

Dorset County Council



Wildlife and Countryside Act 1981

**Dorset County Council
County of Dorset Definitive Map and Statement of Rights of Way**

**Dorset County Council (Part of Bridleway 40, Sixpenny Handley and Pentridge
(Earthpits Lane) to be Upgraded to Restricted Byway)
Definitive Map and Statement Modification Order 2016**

This Order is made by Dorset County Council under section 53(2)(b) of the Wildlife and Countryside Act 1981 ("the Act") because it appears to that authority that the County of Dorset Definitive Map and Statement require modification in consequence of the occurrence of an event specified in section 53(3)(c)(ii) namely, that a highway shown in the map and statement as a highway of a particular description ought to be there shown as a highway of a different description and section 53(3)(c)(iii) namely, that any other particulars contained in the map and statement require modification.

The authority have consulted with every local authority whose area includes the land to which the Order relates. The Dorset County Council hereby order that:

1. For the purposes of this Order the relevant date is 11 April 2016.
2. The County of Dorset Definitive Map and Statement shall be modified as described in Part I and Part II of the Schedule and shown on the map attached to the Order.
3. This Order shall take effect on the date it is confirmed and may be cited as the "Dorset County Council (Part of Bridleway 40, Sixpenny Handley and Pentridge (Earthpits Lane) to be Upgraded to Restricted Byway) Definitive Map and Statement Modification Order 2016".

SCHEDULE

(The points specified relate to the map attached to the Order and their positions are identified by national grid references)

Part I

Modification of definitive map Description of way to be upgraded

Part of Bridleway 40, Sixpenny Handley and Pentridge in the East Dorset District:
(To be renumbered *Restricted Byway 61, Sixpenny Handley and Pentridge*)

A – B – C From the unaffected part of Bridleway 40 at its junction with Bridleway 36, (known as Bowling Green Lane) at point A (SU 03911889), south south west along a grass surfaced track (known as Earthpits Lane), hedged on both sides, to the east of a small area of woodland, to point B (SU 03751857), continuing generally south along the track, passing to the west of farm buildings and west south west of Whitey Top Cottage, to its junction with Bridleway 43 at point C (SU 03721812).
The width varies: 8 metres at point A (SU 03911889), 5.5 metres at point B (SU 03751857) and 10 metres at point C (SU 03721812).

Part II

Modification of definitive statement Variation of particulars of way

Delete:

Bridleway 40, Sixpenny Handley and Pentridge

From: 039196 To: 037181

County boundary southwards to approx GR 13871962 then in a west north westerly then west south westerly and southerly direction around the edge of the field for approx 566 metres to approx GR 03911923 then continuing in a southerly direction to Earthpits Lane.

Add:

Bridleway 40, Sixpenny Handley and Pentridge in the East Dorset District:

From: 037181 To: SU 03911889

County boundary southwards to approx GR 13871962 then in a west north westerly then west south westerly and southerly direction around the edge of the field for approx 566 metres to approx GR 03911923 then continuing in a southerly direction to its junction with Bridleway 36 and Restricted Byway 61 (Earthpit's Lane).

Add:

Restricted Byway 61, Sixpenny Handley and Pentridge in the East Dorset District:

From: SU 03911889 To: SU 03721812

From its junction with Bridleway 40, (known as Bowling Green Lane), south south west along a grass surfaced track (known as Earthpits Lane), hedged on both sides, to the east of a small area of woodland to SU 03751857, continuing generally south along the track, passing to the west of farm buildings and west south west of Whitey Top Cottage, to its junction with Bridleway 43. The width varies: 8 metres at SU 03911889, 5.5 metres at SU 03751857 and 10 metres at SU 03721812.

Add:


Bridleway 62, Sixpenny Handley and Pentridge in the East Dorset District:

From: SU 03721812 To: 039196


From its junction with Restricted Byway 61 and Bridleway 43 west south west of Whitey Top Cottage, south south west to its junction with Morgan's Lane west of Cross Cottage.

Dated this 17th day of MAY 2016

THE COMMON SEAL OF THE
DORSET COUNTY COUNCIL
was fixed in the presence of:-




214/16



Authorised Signatory

The foregoing Order is hereby confirmed unopposed



Authorised signatory

Dated this 6th day of JANUARY 2017

